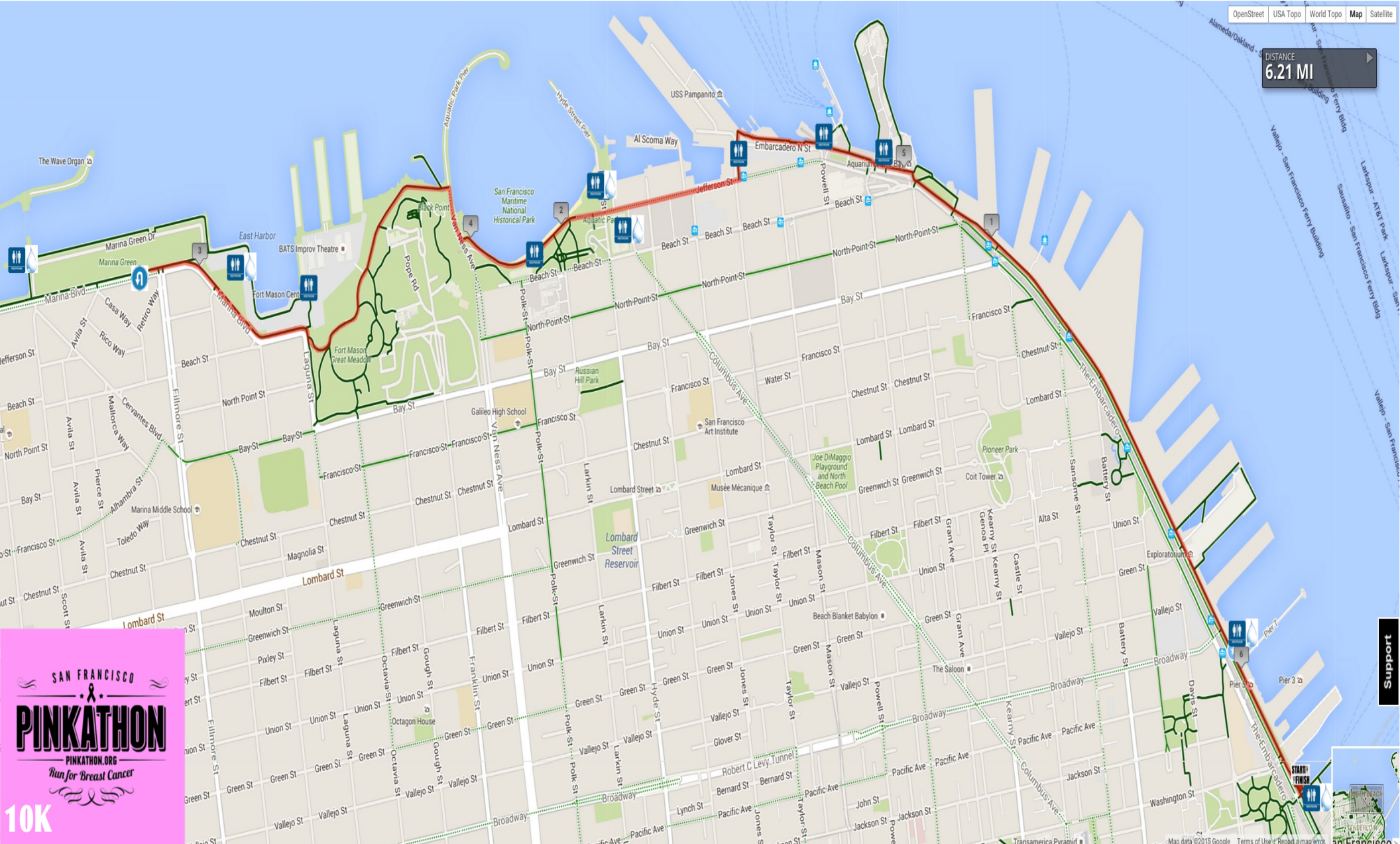


DISTANCE  
**6.21 MI**



SAN FRANCISCO

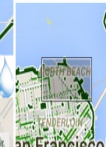
**PINKATHON**

PINKATHON.ORG


Run for Breast Cancer

**10K**

Support



**2015 Pinkathon – 10K – 10/3/2015**

Direction	Course	Distance (mi.)	
		Segment	Cumm.
<b>START</b>	Start in front of the Ferry Building. Run along The Embarcadero towards Fisherman’s Wharf.	0.0	0.0
Go STRAIGHT	Cross Powell S. The Embarcadero becomes Jefferson S.	1.46	1.46
Go STRAIGHT	Enter Aquatic Park	0.52	1.98
Turn RIGHT	Follow Aquatic Park path to Van Ness Ave.	0.24	2.22
Turn LEFT	Van Ness Ave ends and becomes McDowell Rd.	0.09	2.31
Go STRAIGHT	Stay on McDowell Rd.	0.17	2.48
Go STRAIGHT	McDowell Rd becomes an unnamed trail	0.06	2.54
Go STRAIGHT	Stay on unnamed trail	0.06	2.60
Turn RIGHT	Head down unnamed trail towards Marina Blvd.	0.08	2.68
Turn RIGHT	Marina Blvd (Stop Light) <b>Restrooms available in the Marina Green Triangle, near the parking lot</b>	0.06	2.74
<b>TURNAROUND</b>	Follow Marina Blvd to the Marina Green. <b>At the 1<sup>st</sup> set of crosswalks (opposite of Fillmore St) TURNAROUND</b>	0.36	3.10
			
Turn LEFT	Head up unnamed trail at stop light	0.36	3.46
Turn LEFT	Stay Left on unnamed trail	0.06	3.52
Stay LEFT	Stay Left on unnamed trail	0.08	3.60
Go STRAIGHT	Stay on unnamed trail	0.06	3.66
Go STRAIGHT	Unnamed trail becomes McDowell Rd.	0.06	3.72
Turn RIGHT	McDowell Rd ends at Van Ness Ave.	0.17	3.89
Turn LEFT	Enter Aquatic Park (running along path closest to the beach)	0.09	3.98
Go STRAIGHT	Aquatic Park path enters Jefferson St.	0.24	4.22
Go STRAIGHT	Jefferson St becomes The Embarcadero	0.52	4.74
<b>FINISH</b>	Finish back at the Ferry Building	1.46	6.20